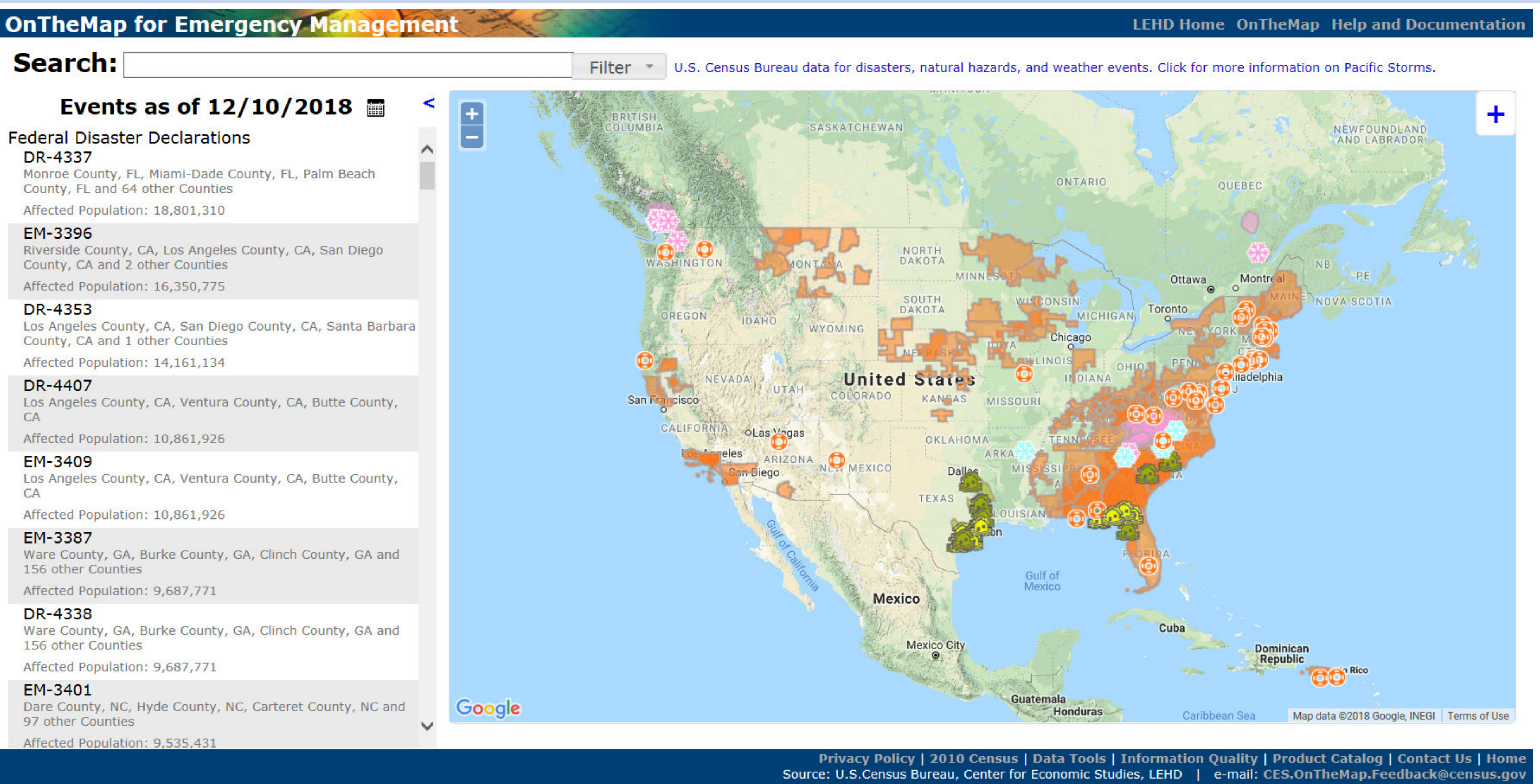


Guiding Hurricane Michael Recovery: Data From the U.S. Census Bureau and Census Data Tools

Andrew W. Hait, Economic Outreach and Marketing Staff, GTMD, U.S. Census Bureau

For Ongoing Events: OnTheMap for Emergency Management

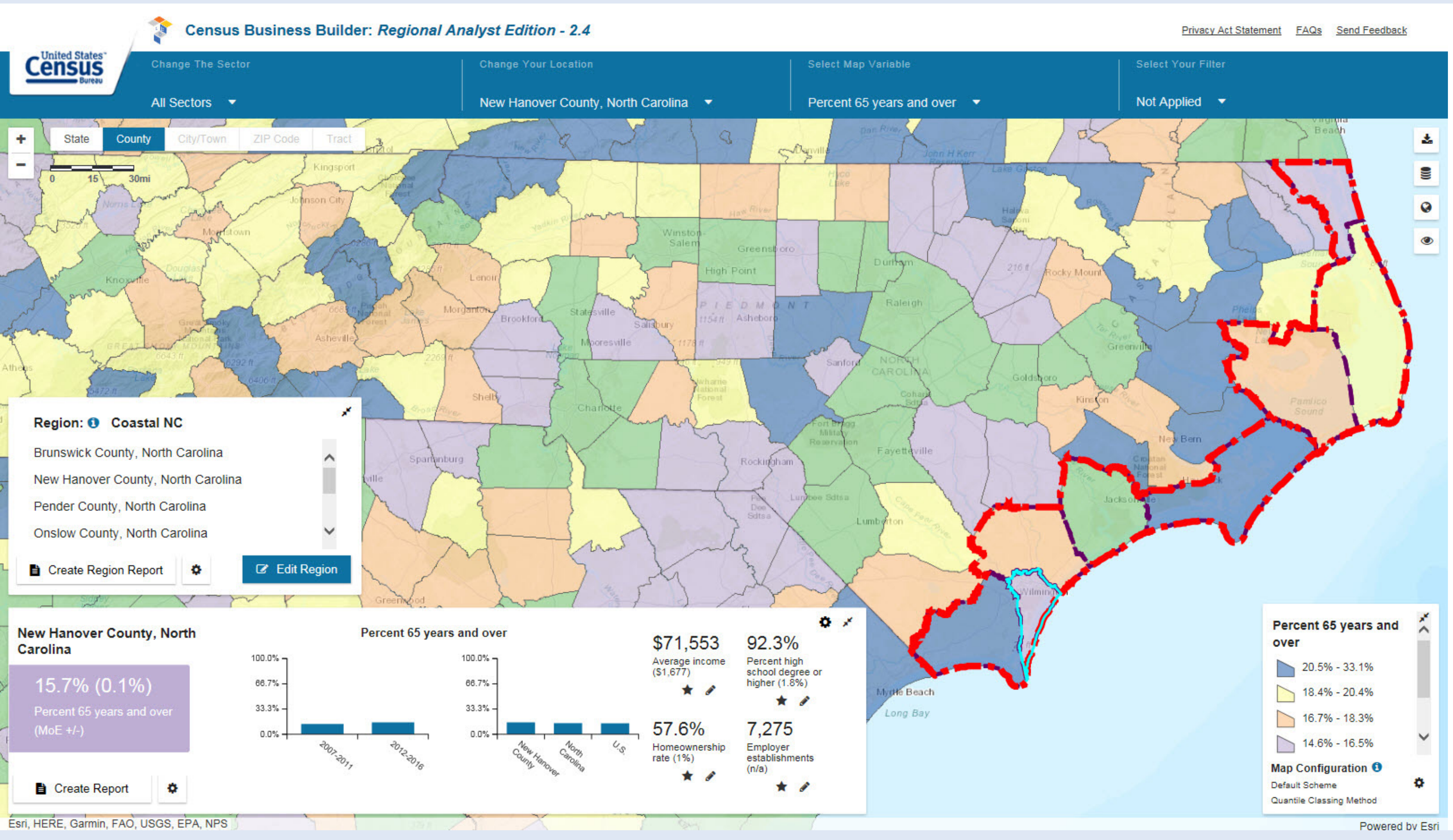


Updated every 6 hours with feeds from NWS, National Hurricane Center, DOI, DOA, FEMA:
<https://onthemap.ces.census.gov/em/>

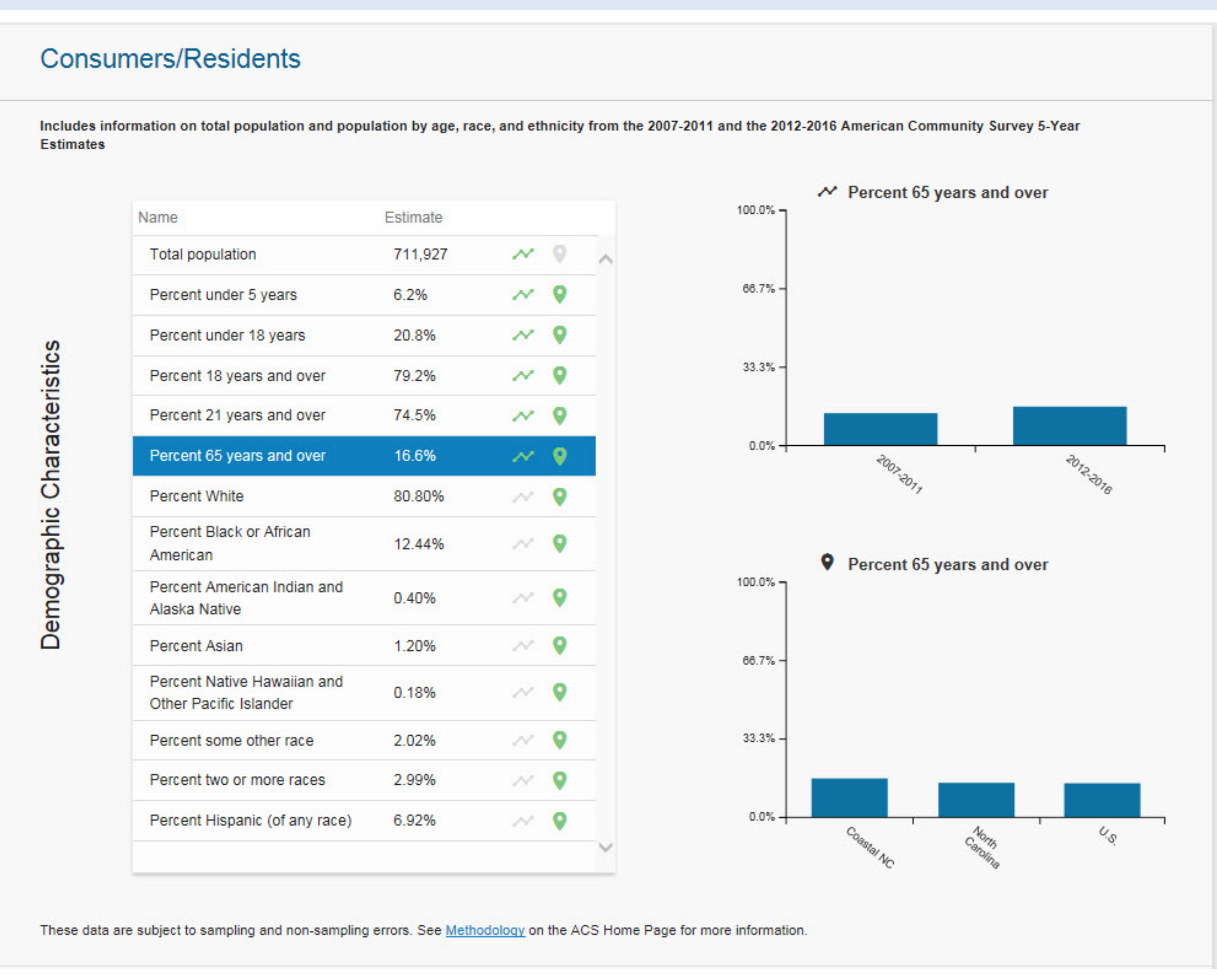
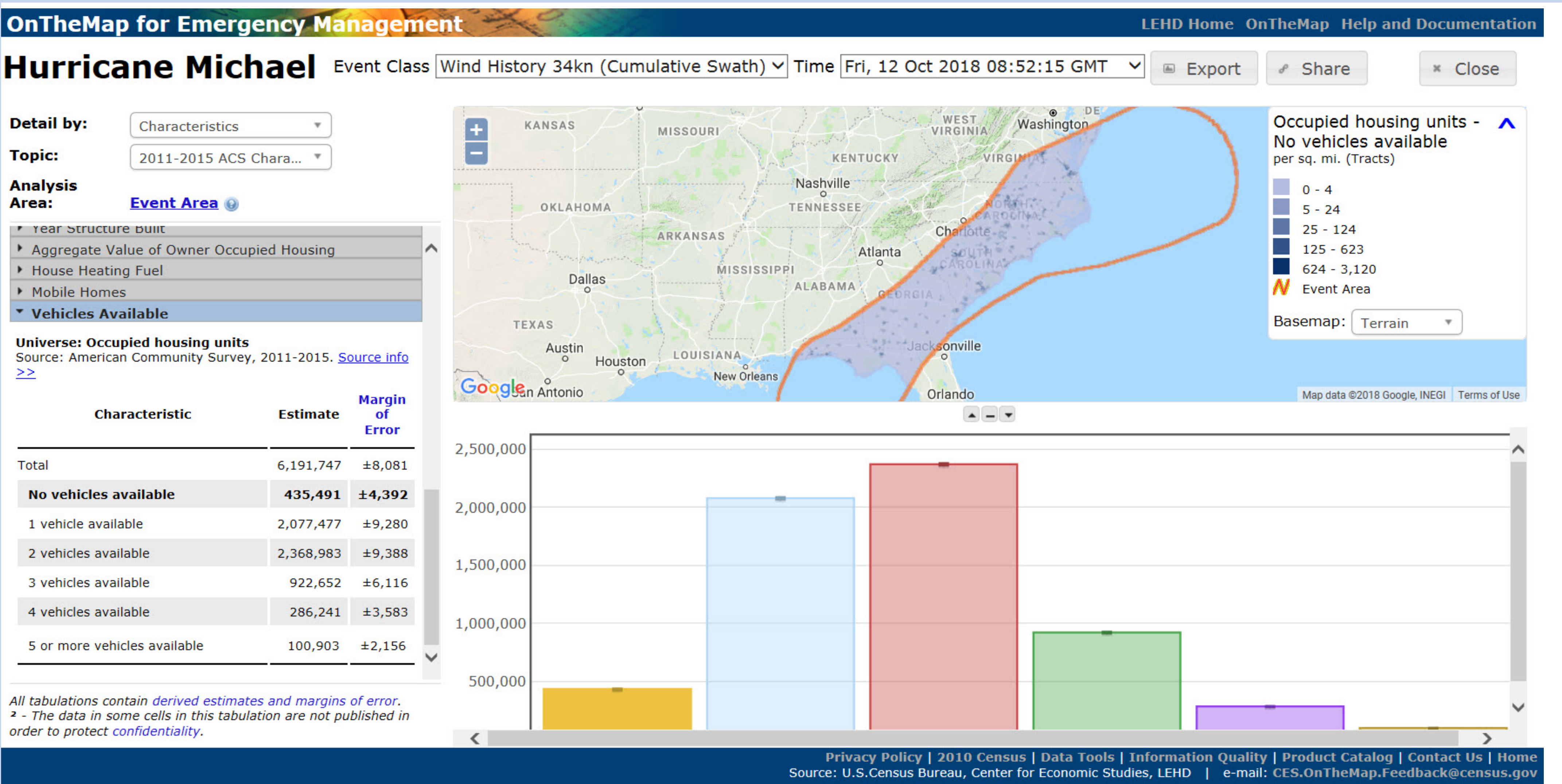
For “What If?” Analysis: Census Business Builder—Regional Analyst Edition

Includes key demographic, socioeconomic, housing, business, and workforce data.

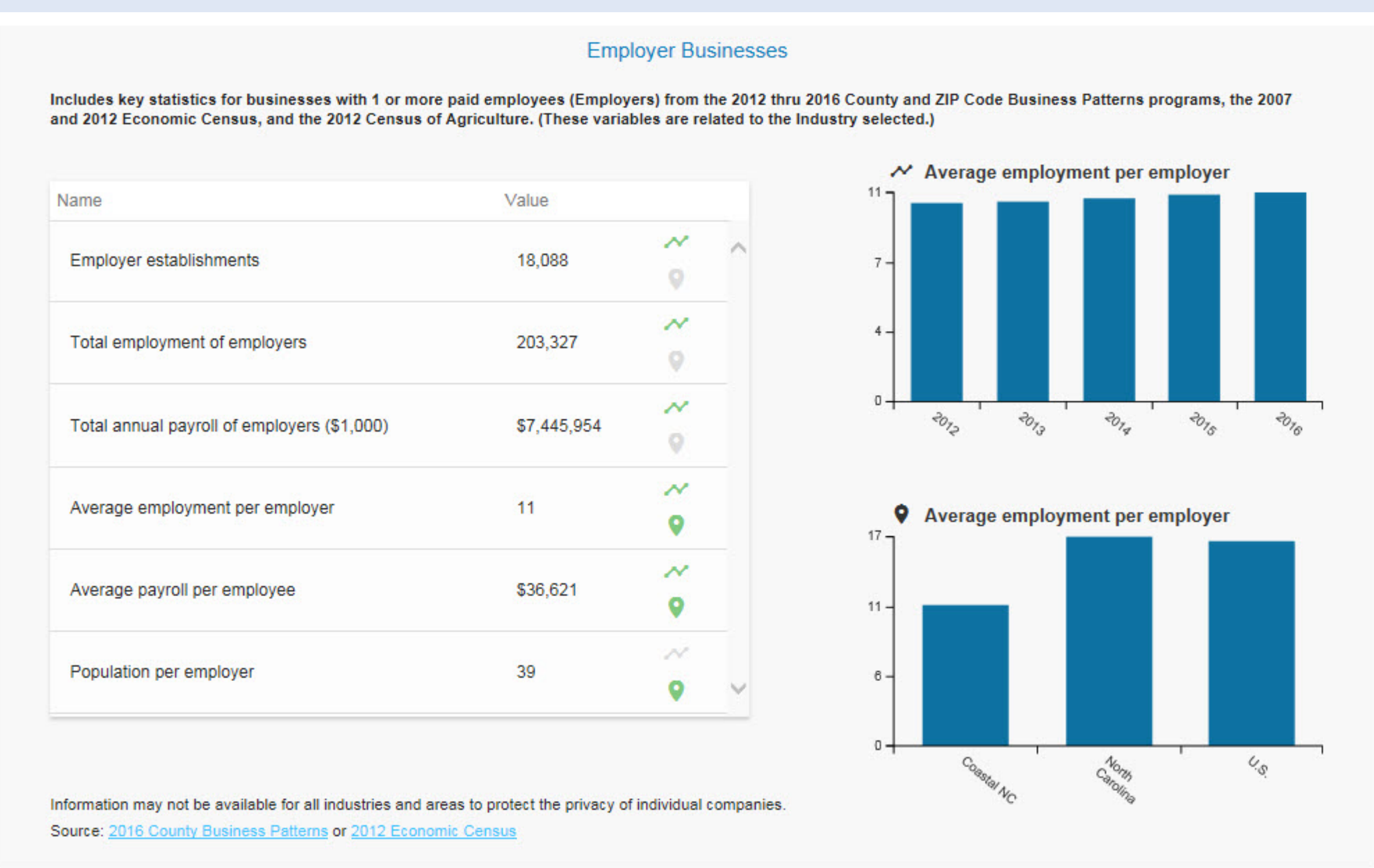
Ability to build your own region from states, counties, cities, towns, ZIP codes, and/or tracts:
<https://cbb.census.gov/rae/#>



Includes data from the American Community Survey—population by race, ethnicity, age, disability status, language spoken, income, vehicle access, and year structure built.



Easy-to-create, interactive, downloadable, and linkable reports.



Poster #594
Contact: andrew.w.hait@census.gov
(301) 763-6747