

18.2 Severe Weather Parameter Reanalysis Project at the Storm Prediction Center

Phillip D. Bothwell¹, Bryan T. Smith¹, Richard L. Thompson¹, Andy R. Dean¹, Jack S. Kain²

¹NOAA/Storm Prediction Center (SPC), Norman, OK

²NOAA/National Severe Storms Laboratory (NSSL), Norman, OK

1. INTRODUCTION

Real-time observations have always been essential to forecasters at the Storm Prediction Center (SPC), formerly the National Severe Storms Forecast Center (NSSFC). Historically, these data were plotted by hand and subjectively analyzed. Today's modern computer systems have facilitated the use of objectively analyzed gridded meteorological fields in an operational setting. This includes a variety of severe weather parameters that have been developed and refined over the decades. The history of the objective analysis programs dating back over 30 years at the SPC and NSSFC can be found in Bothwell et al. (2002).

By early 1997, the NSSFC (now the SPC) forecast operations were transferred to Norman, OK. At that time, the operational forecast computer system changed from the Man-computer Interactive Data Access System (McIDAS) to the National Center AWIPS system (NAWIPS). NAWIPS core software was based on the Generalized Meteorological Package (GEMPAK; desJardins et al. 1991). In addition, this change occurred during the time the Rapid Update Cycle version 2 (RUC2; Benjamin et al. 1998) began producing hourly analyses and forecasts. This led to the development of the NAWIPS SurFaCe Objective Analysis (**SFCOA**) for the **NMAP2** display system at the SPC (called **SFCOAN**).

2. DATA AND METHODOLOGY

The SFCOAN at the SPC is GEMPAK-based and uses a two-pass Barnes objective analysis of the surface data. It also uses the short-term forecast from the RUC [now replaced by the RAPid Refresh (RAP; Benjamin et al.

2007)] surface fields (temperature, humidity, pressure, u and v wind components) on a 40-km grid as a "first guess" for the surface objective analysis. The model data are also used as a quality control measure and observations that depart more than a preset difference from the background field are excluded from the analysis.

The SFCOAN program also merges the surface objective analysis with an analysis field from the RUC/RAP (time matched to the surface data) above the surface (in 25 mb vertical increments). The result is a high resolution, three-dimensional "best-guess" state of the atmosphere. With a complete thermodynamic and kinematic profile, a virtual sounding is available at every grid point. Sounding analysis routines are used to calculate numerous stability and shear fields at every grid point, which can then be plotted in a planar view for overlaying with satellite, radar, or other imagery/data in NMAP2, or on the SPC "Mesoanalysis" web page:

<http://www.spc.noaa.gov/exper/mesoanalysis/>.

3. THE "REANALYSIS"

While much of the data since 2003 has been archived on a 40-km grid, many of the most recently added fields are not available for the full archive period. Since 2002, over 60 new fields have been added. As such, the archive does not have a complete record of derived fields. See Figures 1 and 2 show an example of the original formulation of the significant tornado parameter (STP; Thompson et al. 2003) and the more recent effective-layer version of the STP (Thompson et al. 2012), respectively. Also, Fig. 3 shows an example of new fields for diagnosing favorable QLCS mesovortex environments.

The RUC decreased in horizontal grid spacing to 20 km in 2002 (Benjamin et al. 2002). To provide a complete record of the highest-resolution analysis, the 20-km RUC/RAP archive

*Corresponding author address: Phillip D. Bothwell, NOAA, NWS Storm Prediction Center, 120 David L. Boren Blvd, Suite 2300, Norman, OK 73072; e-mail: phillip.bothwell@noaa.gov

available from the National Severe Storms Laboratory (NSSL) was available for use in this “reanalysis”. While a pure reanalysis (e.g., NARR; Mesinger et al. 2006) uses a stationary, single model, that option was not available for the hourly dataset needed for this work. Ultimately, running the latest diagnostic code on the archived RUC/RAP analyses will result in a higher-resolution (i.e., 20-km grid vs. current 40-km grid) archive with all derived fields.

Increased bandwidth and faster processors have recently allowed the SPC to operationally run a 20-km version of the SFCOAN in real-time. The finer horizontal grid spacing allows for better resolution of strong gradients that are often present in the pre- and post-convective environments. As models move to higher resolution, older grids with lower resolution (or “legacy” grids) may be retired. Thus, the SPC will be well positioned to move to an operational version of SFCOAN with 20-km grid spacing in the future (all RAP grids received at the SPC are currently post-processed from the original/native 13-km grid to the respective 20- and 40-km versions).

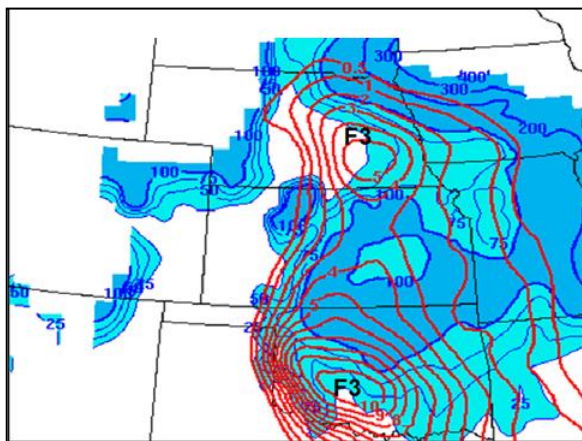


Figure 1. Significant tornado parameter (STP; contours), mixed-layer CIN (blue fill), and the strongest tornado locations at 22 UTC on 9 October 2001.

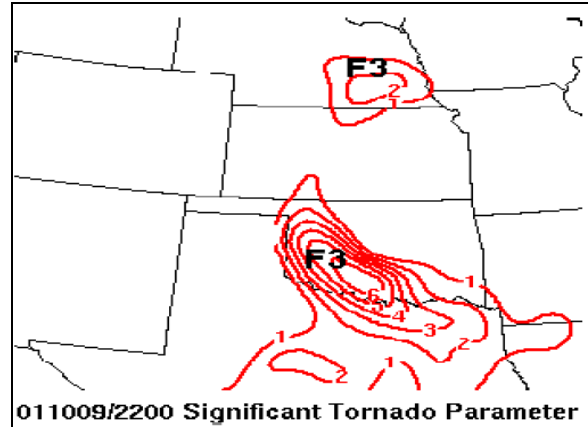


Figure 2. Same as Fig. 1, except for STP effective-layer version.

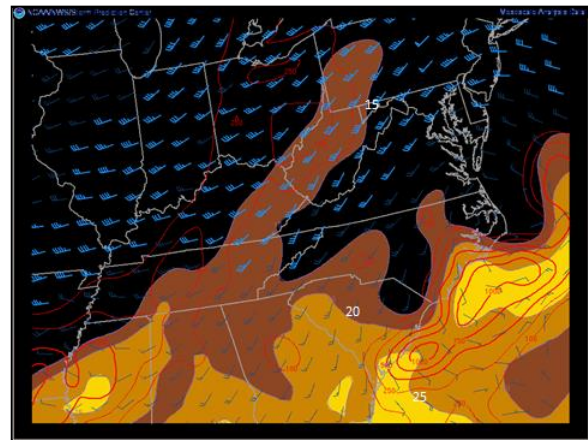


Figure 3. Example of new parameters to identify favorable QLCS mesovortex environments at 16 UTC on 28 October 2014. Most-unstable CAPE is shown in thin red contours. The maximum theta-e difference in the lowest 3-km AGL is shown in color fill (only numbers decreasing with height are shown in the color fill), and the 0-3km bulk wind difference.

4. SUMMARY

Significant changes and additions to SFCOAN have occurred over the years rendering the current 40-km grid archive incomplete. By using the RUC/RAP archive (2002-current), the SPC will have a complete 20-km hourly archive of all derived parameters when processing is completed in early 2015. This archive can provide a climatological basis for each field. The reanalysis will also represent a consistent, long-term dataset that can be combined with other datasets (e.g., SPC Tornadoic Storm Database 2003-2013; Smith et al. 2014) for effective data mining. It will also be available for interested research partners.

Finally, as newer fields are added or refined in the future, the framework is now in place to add new fields to the entire long-term dataset.

5. ACKNOWLEDGEMENTS

NSSL supplied the archived RUC/RAP data and the disk space for archiving the “reanalysis” data.

6. REFERENCES

Benjamin, S.G., J.M. Brown, K.J. Brundage, B.E. Schwartz, T.G. Smirnova, T.L. Smith, L.L. Morone, 1998: RUC-2 - The Rapid Update Cycle Version 2. NWS Technical Procedure Bulletin No. 448. NOAA/NWS, 18 pp. [National Weather Service, Office of Meteorology, 1325 East-West Highway, Silver Spring, MD 20910].

Benjamin, S.G., J.M. Brown, K.J. Brundage, D. Devenyi, G.A. Grell, D. Kim, T.G. Smirnova, T.L. Smith, B.E. Schwartz, S.S. Weygandt, and G.S. Manikin, 2002: The 20-km Rapid Update Cycle-- Overview and implications for aviation applications. Preprints, *10th Conf. on Aviation, Range, and Aerospace Meteorology*, Portland, OR, Amer. Meteor. Soc.

Benjamin, S.G., S.S. Weygandt, J.M. Brown, T.G. Smirnova, D. Devenyi, K. Brundage, G.A. Grell, S. Peckham, T. Schlatter, T.L. Smith, G. Manikin, 2007: From the radar-enhanced RUC to the WRF-based Rapid Refresh. Preprints, *22nd Conf. Wea. Analysis Forecasting/18th Conf. Num. Wea. Pred.*, Park City, UT, Amer. Meteor. Soc.

Bothwell, P.D., J.A. Hart, and R.L. Thompson, 2002: An integrated three-dimensional objective analysis scheme, Preprints, *21st Conf. on Severe Local Storms*, San Antonio, TX, Amer. Meteor. Soc.

desJardins M.L., K.F. Brill, and S.S. Schotz, 1991: GEMPAK5 part1-GEMPAK5 Programmer's Guide Version 5.0. NASA Technical Memorandum 4261 Part1.

Mesinger, F. and Coauthors, 2006: North American Regional Reanalysis. *Bull. Amer. Meteor. Soc.*, **87**, 343–360.

Smith, B.T., R.L. Thompson, and A.R. Dean, 2014. The Storm Prediction Center tornadic storm and environment database: Development and application. Preprints, *27th Conf. on Severe Local Storms*, Madison, WI, Amer. Meteor. Soc.

Thompson, R. L., R. Edwards, J.A. Hart, K.L. Elmore and P.M. Markowski, 2003: Close proximity soundings within supercell environments obtained from the Rapid Update Cycle. *Wea. Forecasting*, **18**, 1243–1261.

_____, B. T. Smith, J. S. Grams, and C. Broyles, 2012: Convective modes for significant severe thunderstorms in the contiguous United States. Part II: Supercell and QLCS tornado environments. *Wea. Forecasting*, **27**, 1136–1154.