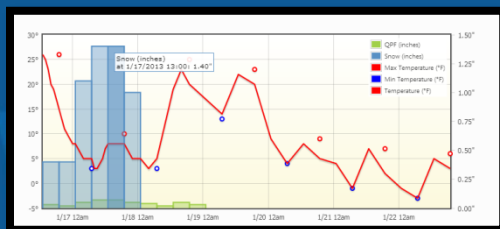


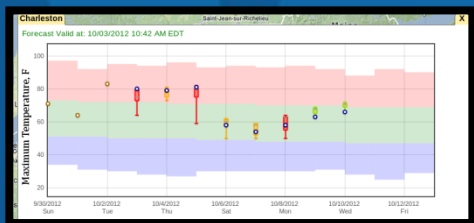


# Meet EDD (Enhanced Data Display)

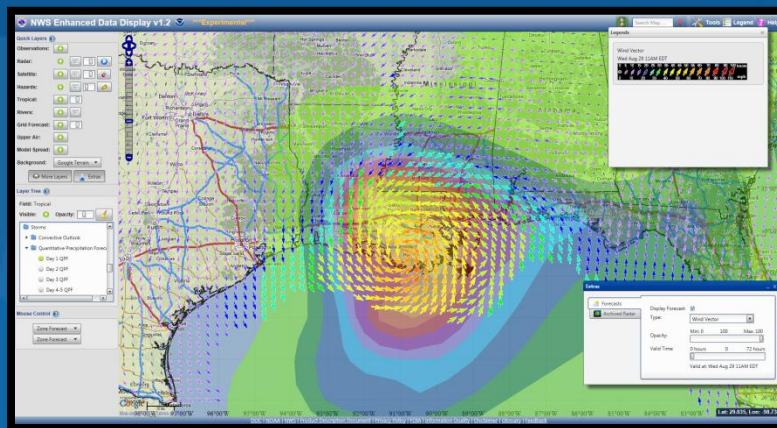
Jonathan Wolfe, Julia Ruthford, Chris Leonardi  
Charleston, WV NWS Pilot Project



Interactive Forecast Graphs



Model Spread/Spectrum



GIS look and feel, unlimited stackable layers



Thunderstorm Petals  
Probabilistic 0-3 hour storm  
movement and threat  
likelihood displayed in EDD.  
Coming Soon...

- Consolidates some of the best GIS/forecasting technologies the NWS has been developing into one easy-to-use web mapping page.
- Written in Object Oriented Javascript with a backend PostGIS database which allows for agile data flexibility, management, and presentation.
- <http://preview.weather.gov/edd>